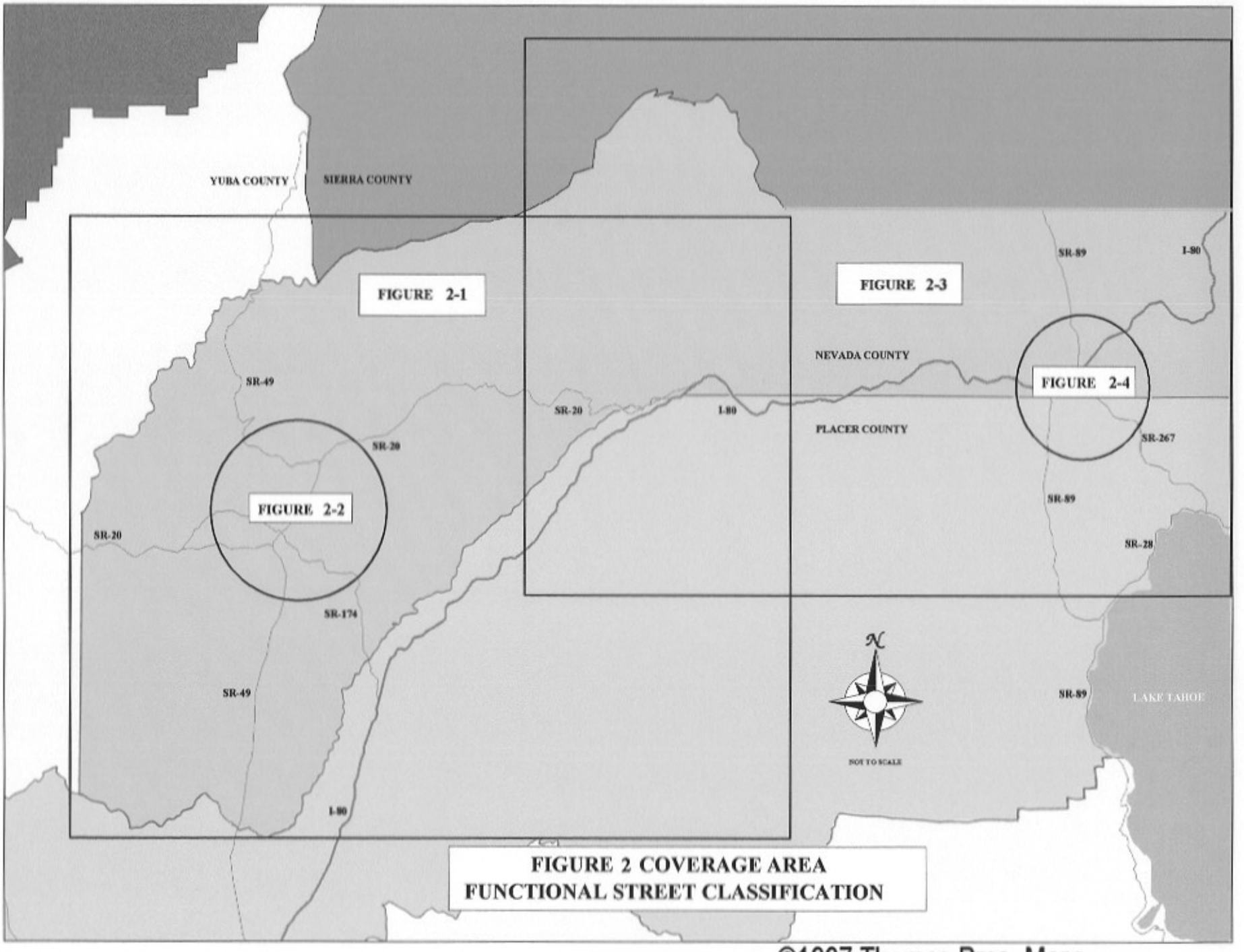

FIGURE 2 COVERAGE AREA
FUNCTIONAL STREET CLASSIFICATION

©1997 Thomas Bros. Maps

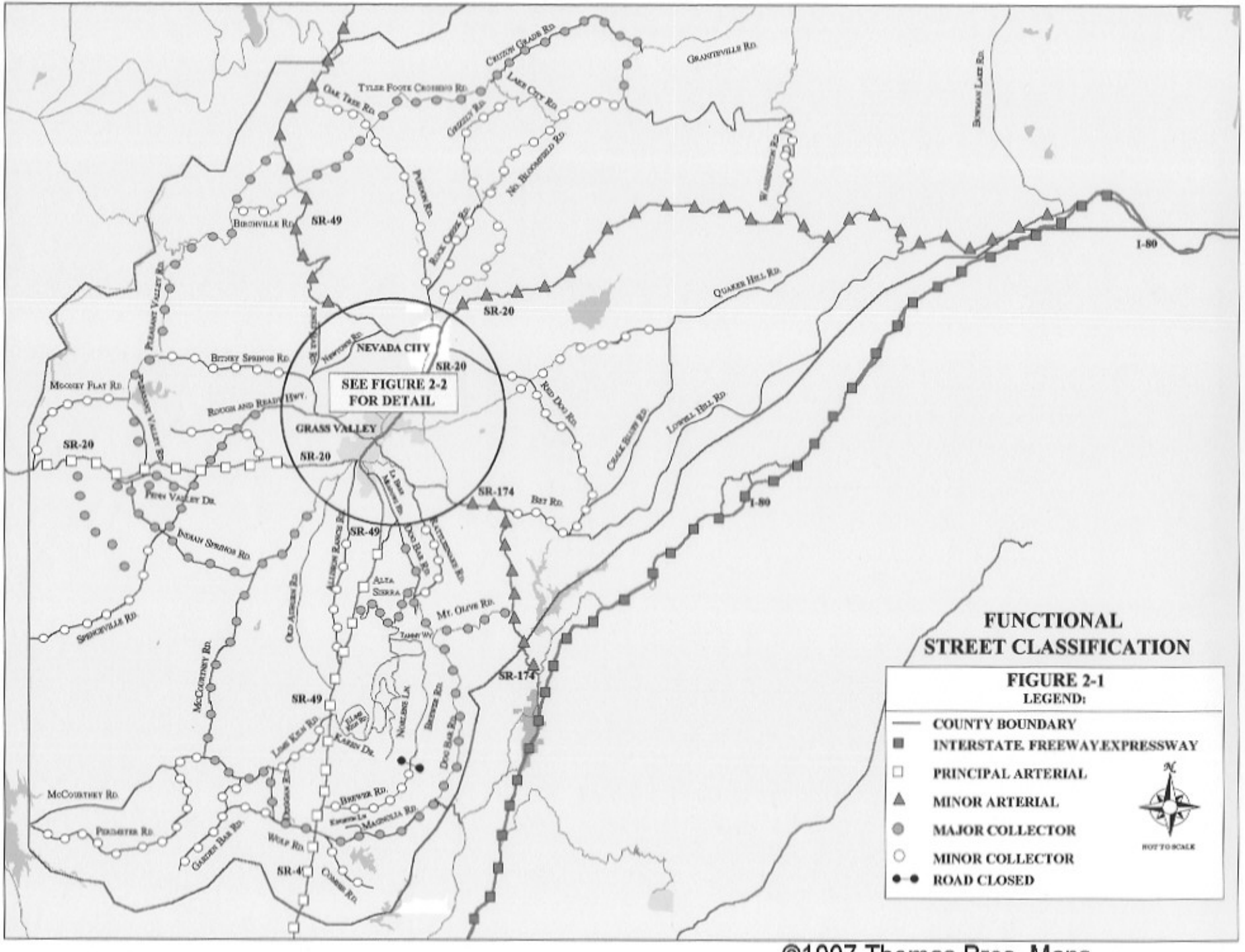

©1997 Thomas Bros. Maps

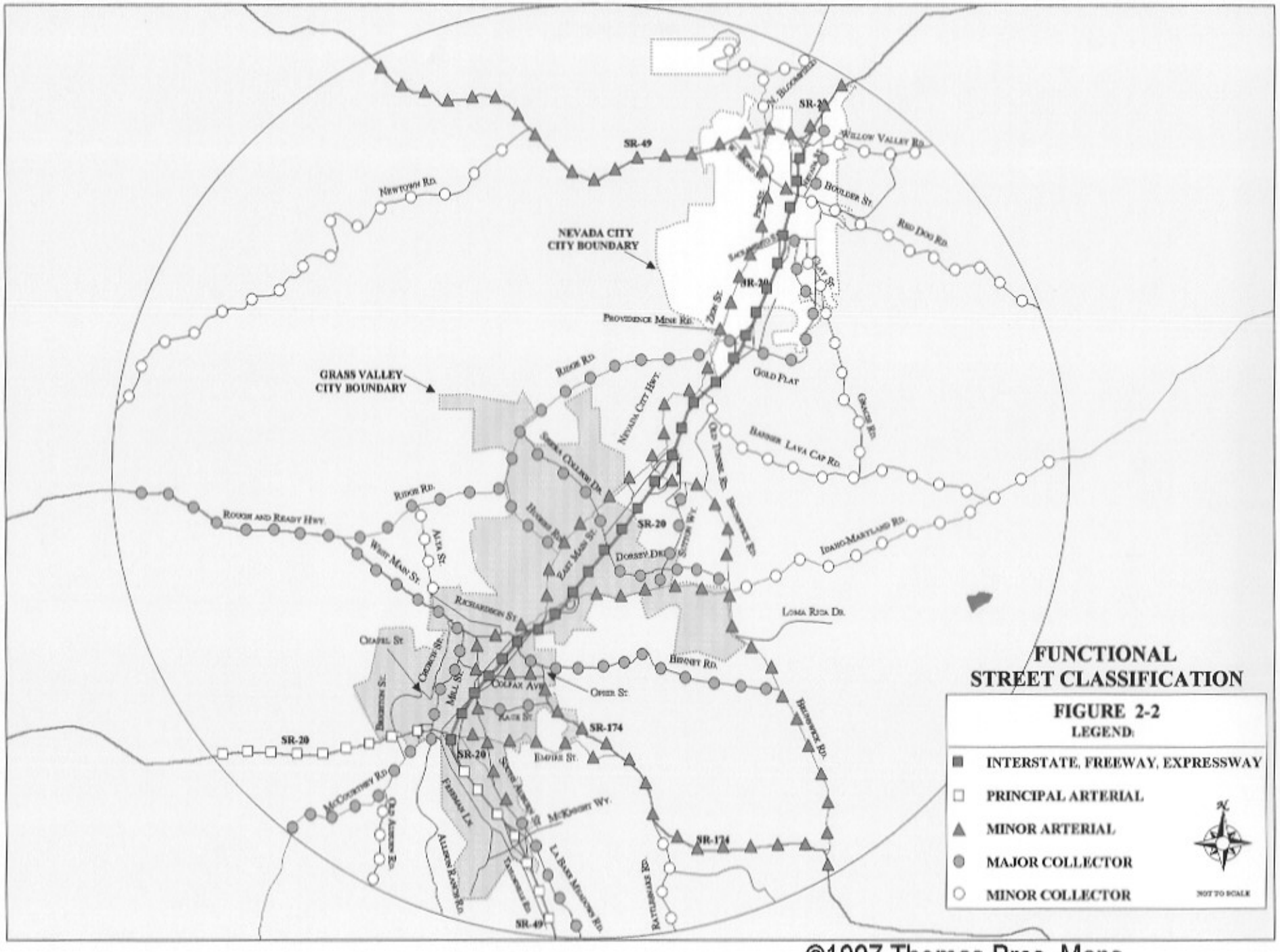

©1997 Thomas Bros. Maps

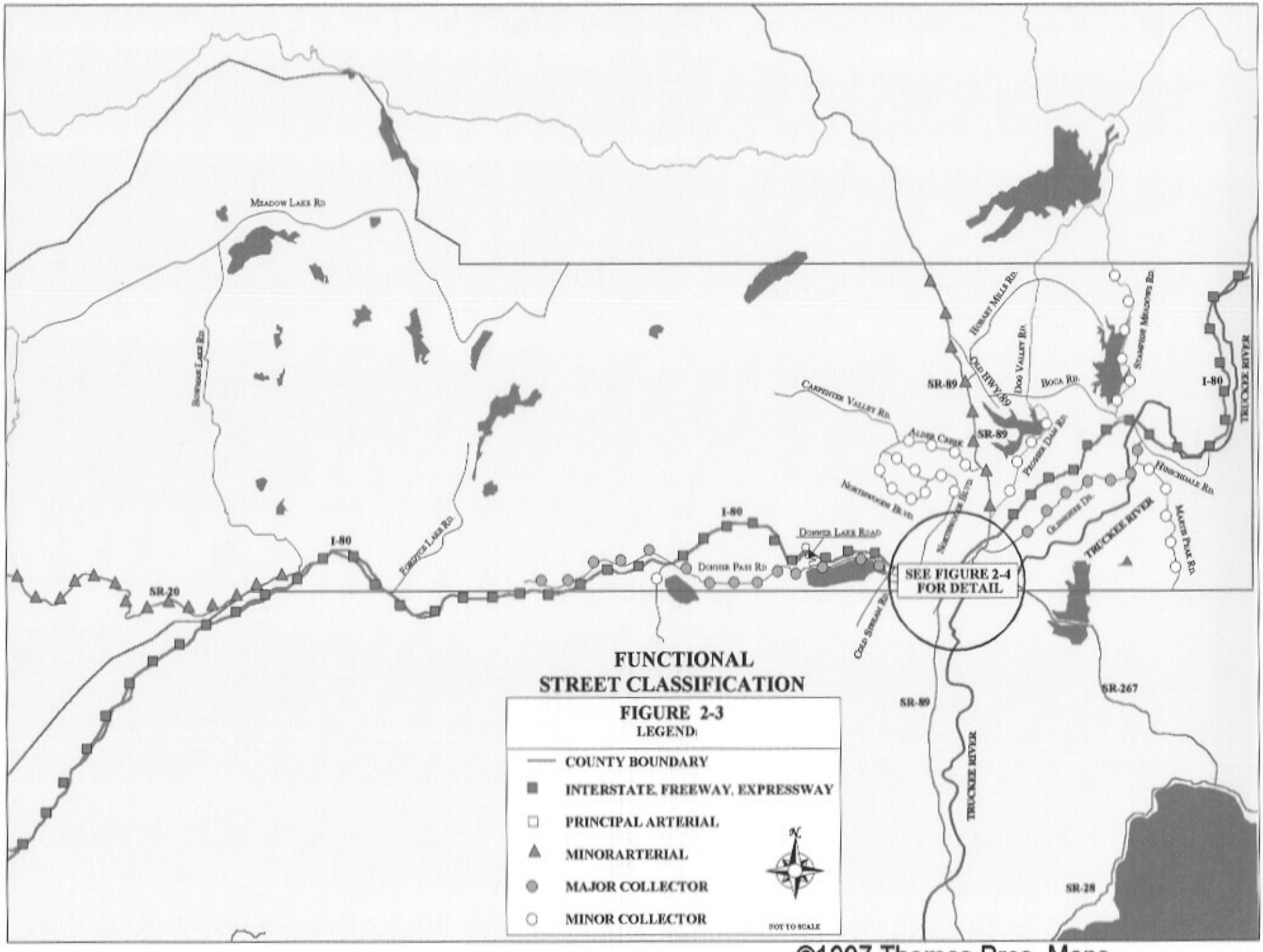

©1997 Thomas Bros. Maps

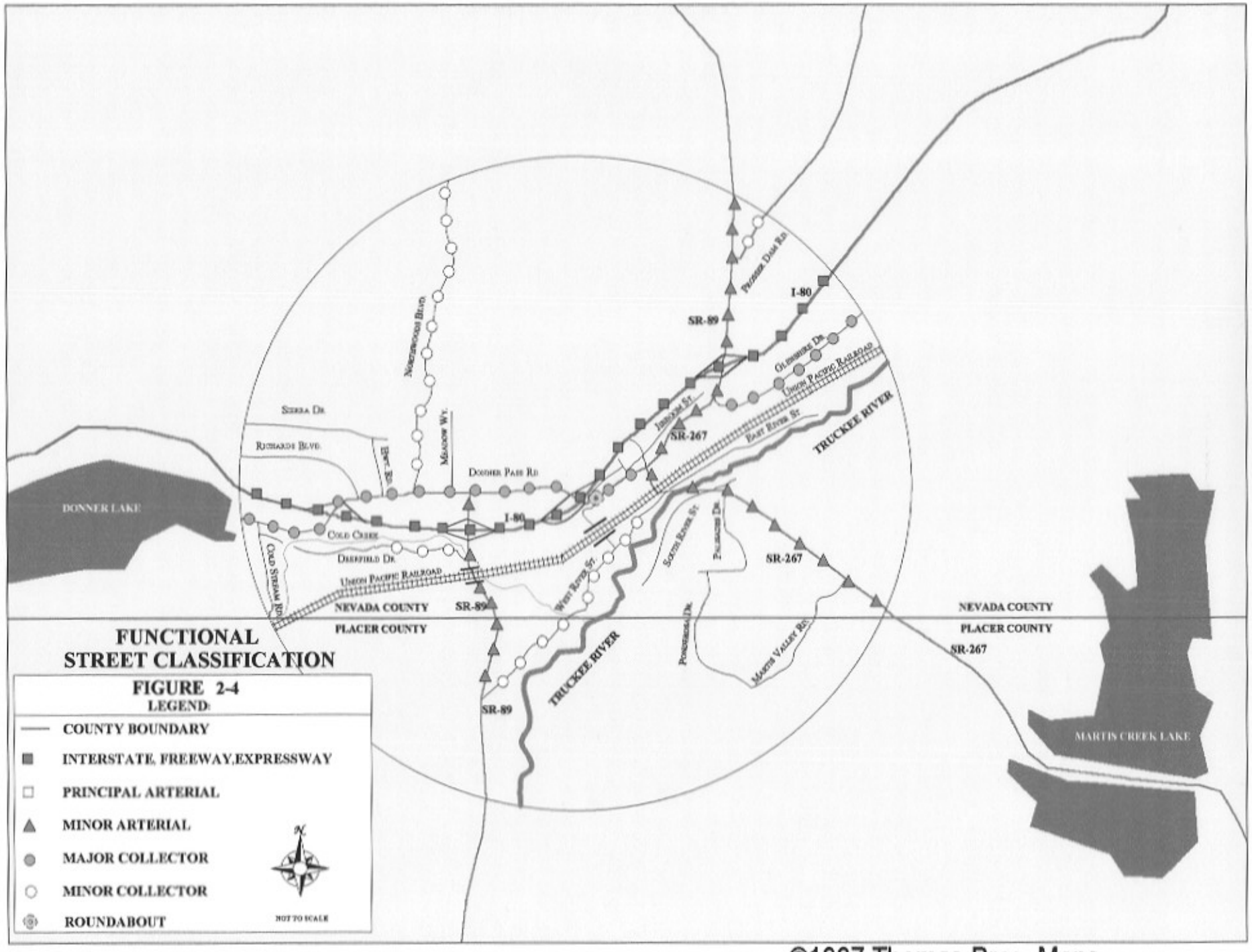

FUNCTIONAL STREET CLASSIFICATION

FIGURE 2-4

LEGEND:

- COUNTY BOUNDARY
- INTERSTATE, FREEWAY,EXPRESSWAY
- PRINCIPAL ARTERIAL
- MINOR ARTERIAL
- MAJOR COLLECTOR
- MINOR COLLECTOR
- ROUNDABOUT

©1997 Thomas Bros. Maps